

























# Central & Southern Aroostook County

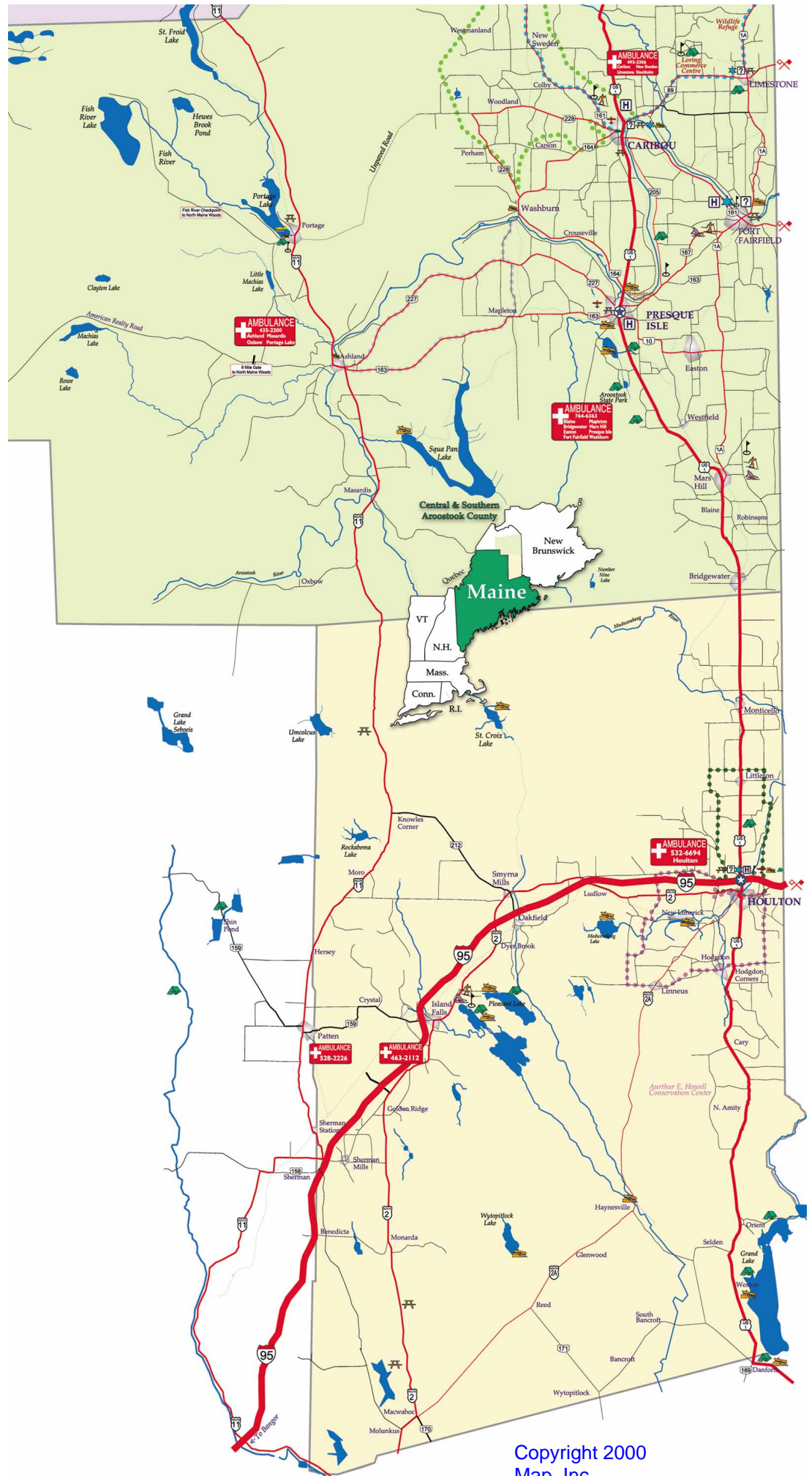
**Bike Trails** 

A--	
B--	
C--	
D--	
E--	
F--	
G--	
H--	

**LEGEND**

-  Town with Bike Shop
-  Hospital
-  Police
-  County Seat
-  Information
-  Airport
-  Cross Country Skiing
-  Down Hill Skiing
-  Boat Landing
-  Golf Course
-  Camp Ground
-  Picnic Area
-  Customs Station
-  Float Plane
-  Railroad Bed

0 4.25 MILES  
Approximate Mileage Scale



Copyright 2000  
Map, Inc.